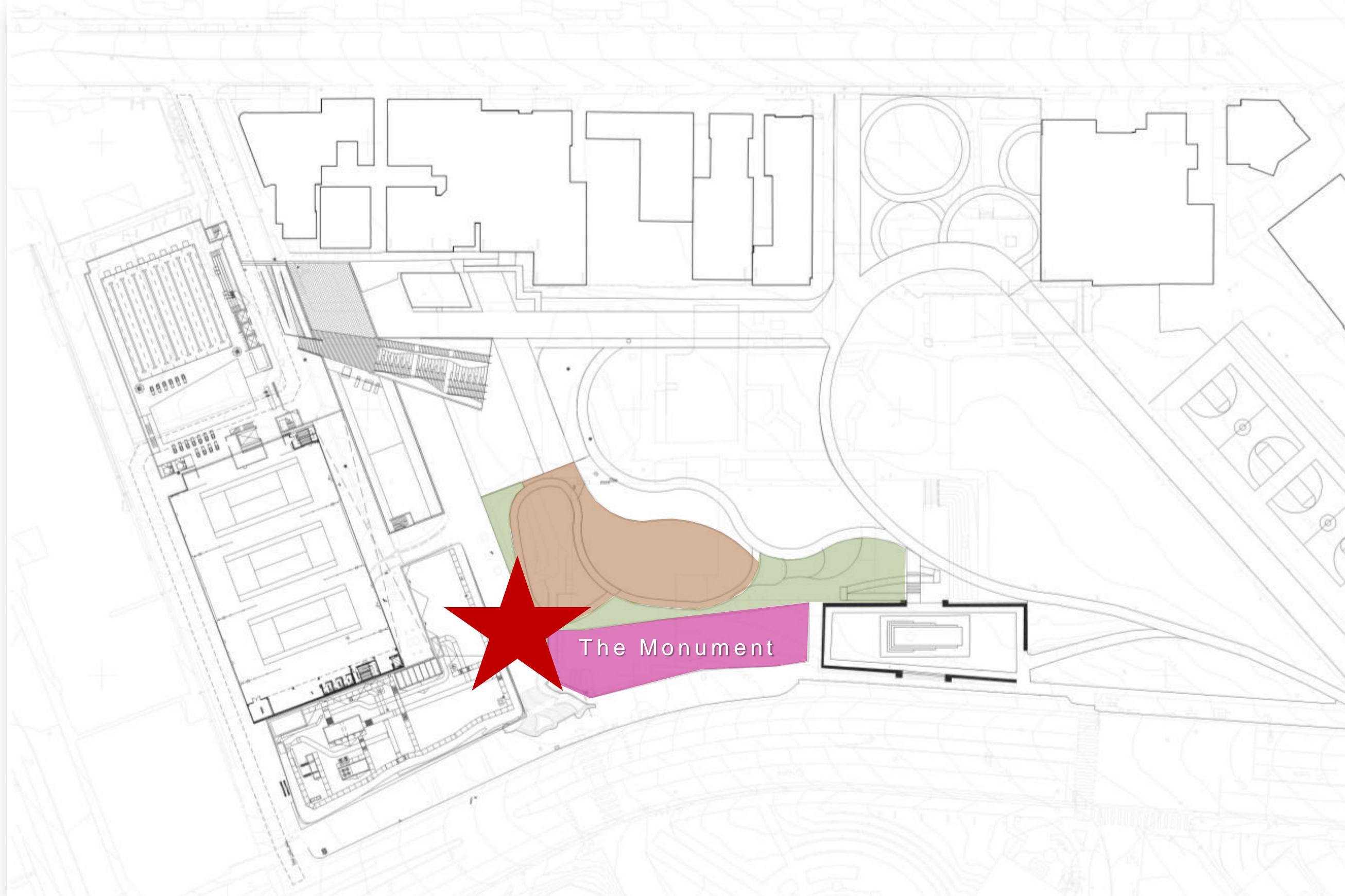



The Project Site Tour



Stop One:




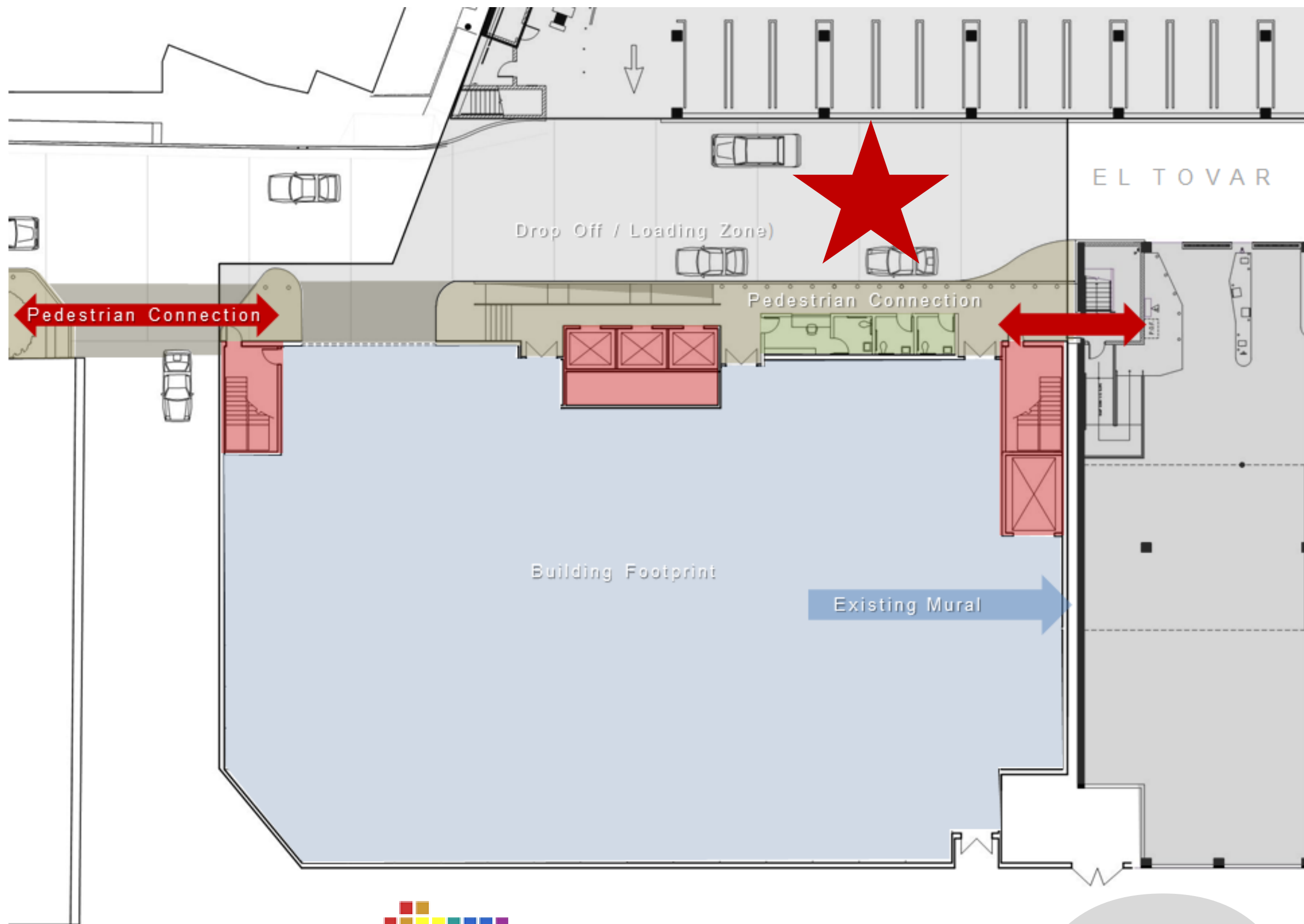
The AIDS Monument Location

Looking down along San Vicente from top of the library stair you will see the AIDS Monument location.


Straight ahead is the proposed location for the children's play area which will be separated by a landscape buffer.

Remember the gymnasium and the pool will be relocated to the new Community Center building.







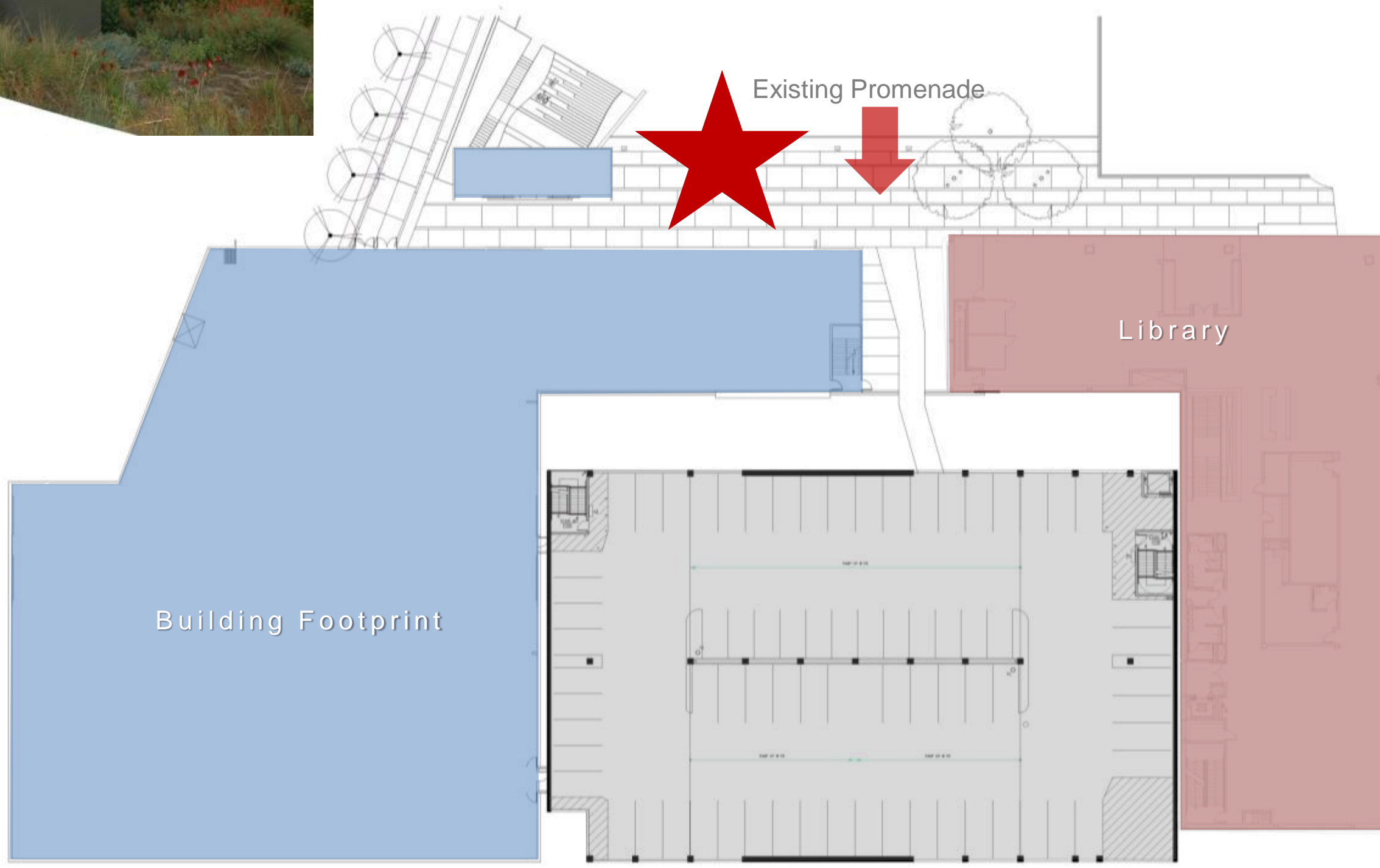
Stop Two:




El Tovar Entry (From Bridge)

This will be the main service and pedestrian drop off point with direct stair and elevator access into the community spaces above. Please take specific note of the stair access to the existing parking structure and the downward slope of the drive towards the library.





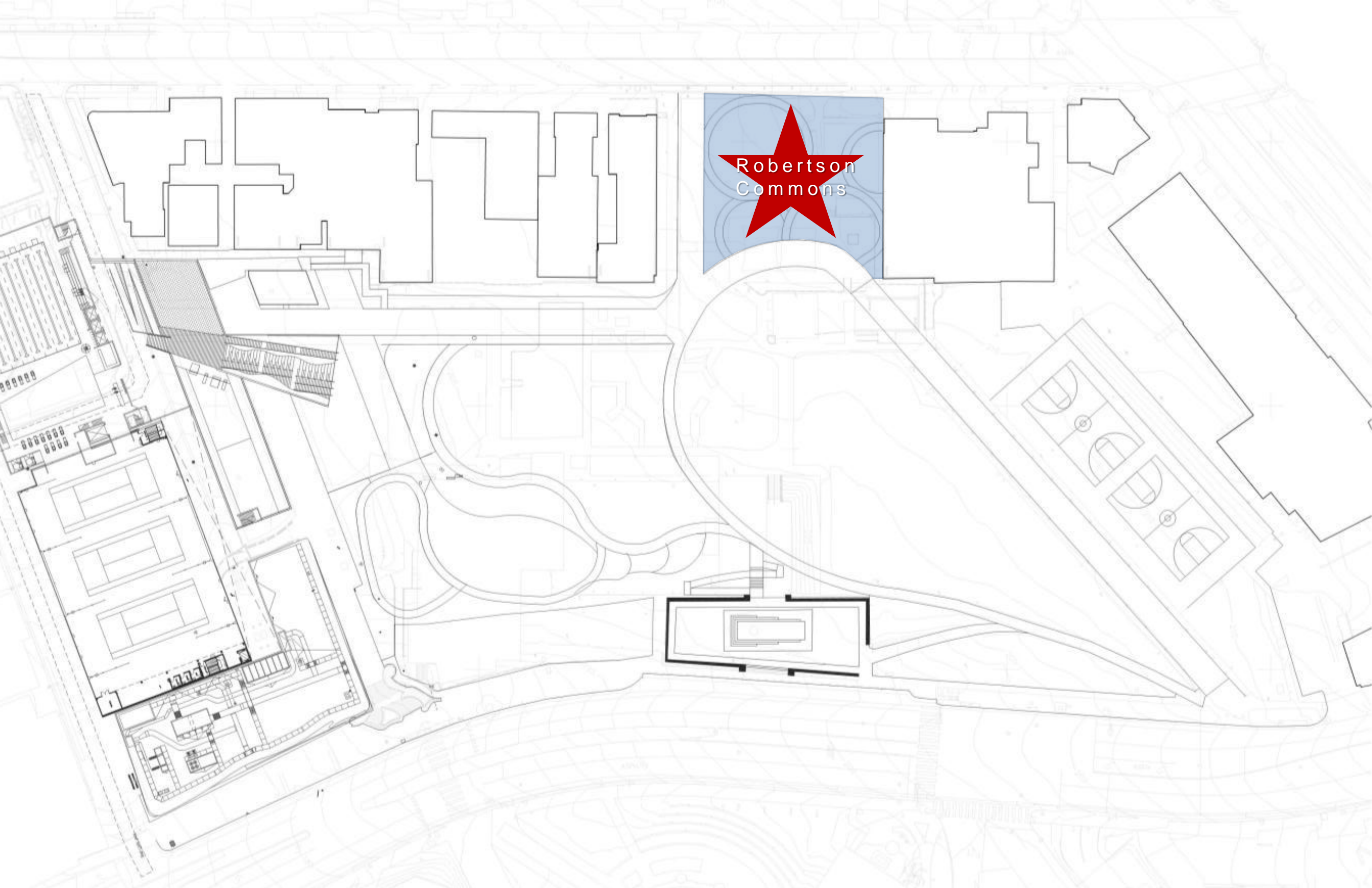
Stop Three:




The Plinth Garage

This vegetated area will be where the community center building touches down in the park. The existing Promenade will stay intact and pass beneath the Grand Stair to the main entry of the building. It also in this area that the bridge building will extend over El Tovar and connect with the sports courts. Please note the site relationship to the existing bridge and library.





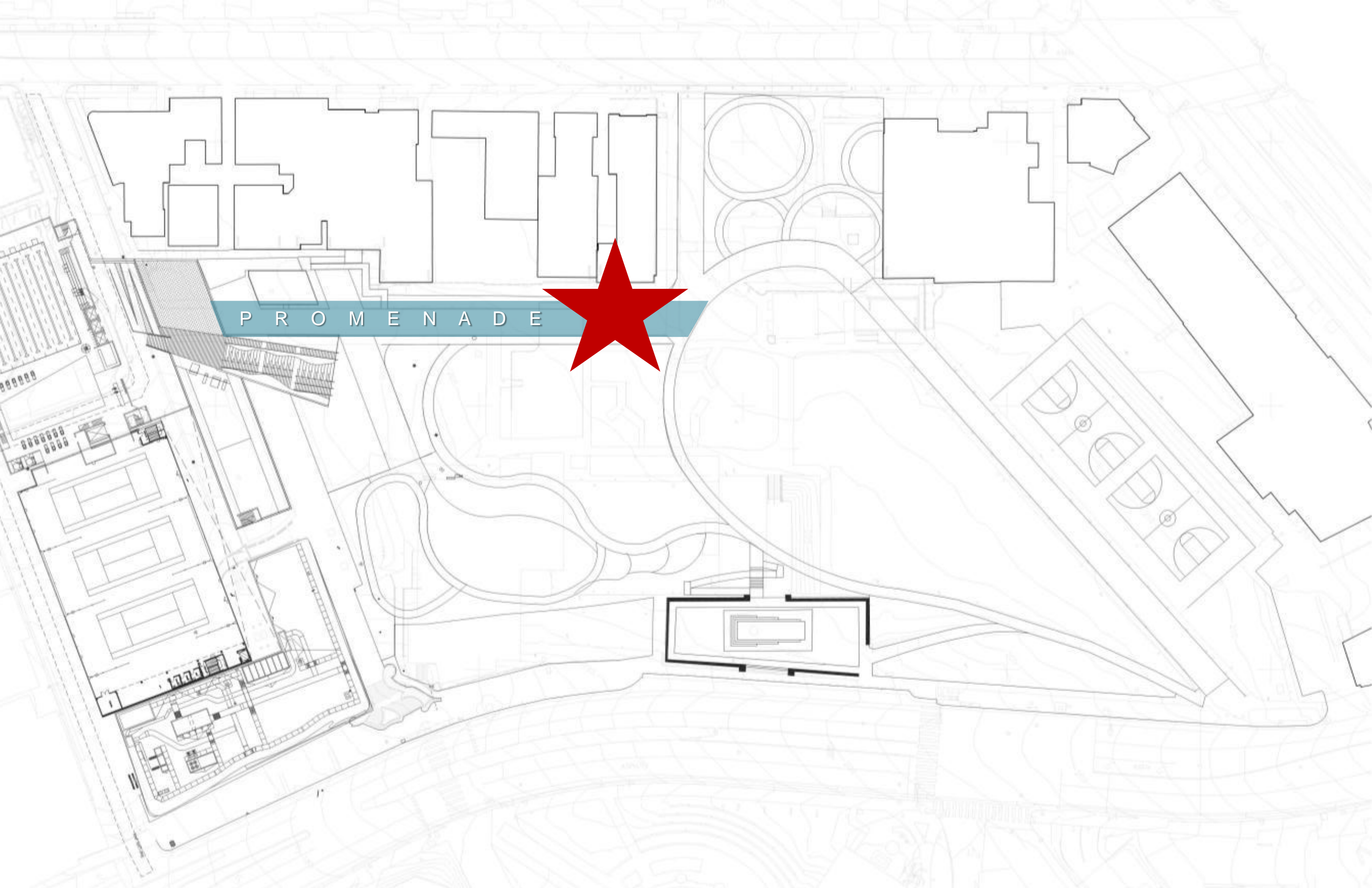
Stop Four:




The Robertson Commons

This area will be the gateway to the park from Robertson Boulevard. This area will act as a respite as well as an area reserved for pop-up events, vendor kiosks and gathering. The Robertson Commons will have a visual link to the San Vicente entry plaza.

4



Stop Five:



The Promenade

This is one of the Promenades began in phase one of the master plan and to be completed in phase two.

This particular Promenade will offer expansive views into the park open space as well as a connection to the community center main entry.

5